




OBSTACLES	Height (feet AMSL)
TAKE-OFF CLIMB SURFACES*	None
APPROACH SURFACES	None
TRANSITIONAL SURFACES	None
INNER HORIZONTAL SURFACE	
A Milton Hill House	371
CONICAL SURFACE	None
OUTER HORIZONTAL SURFACE	
B Lambourne Downs	above 677
C Mast (233 feet)	1013
OBSTACLE FREE ZONES	None
NOTE: Elevation of the lowest runway threshold	185
	Areas above 500 feet AMSL within 10 nm of Aerodrome Reference Point
	Surface obstacles above the Outer Horizontal Surface
	P106 – Prohibited Airspace: Harwell Below 2500 feet AMSL
* Notional CAP 168: 4.2.6 surfaces are shown. See figures 20 & 21 for the projected SID routes.	

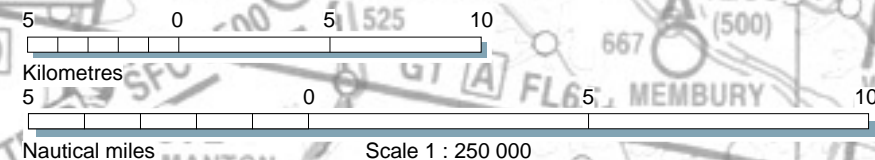


Figure 17 Combined LOX & Brize Norton CTR / LOX Obstacle limitation surfaces